

Lakeshore to Oakville 70 km Tourist Ride Toronto Bicycling Network

0.	►	Start of route	0.0	0.2
1.	→	R onto Munster Ave	0.2	3.5
2.	→	R onto Horner Ave	3.7	2.1
3.	←	L onto Brown's Line	5.8	1.2
4.	↑	Continue onto Lake Shore Blvd W	6.9	5.9
5.	→	R onto Front St N	12.8	0.5
6.	→	R onto Mississauga Rd N	13.3	4.8
7.	→	R onto Glatts Ln	18.1	0.1
8.	→	R onto Mississauga Rd	18.2	6.7
9.	←	L onto Erin Centre Blvd	24.9	3.7
10.	→	R onto Tenth Line W	28.6	7.1
11.	→	R onto Argentia Rd	35.7	3.0
12.	←	L onto Derry Rd W/Peel Regional Rd 5	38.7	0.4
13.	→	R onto Syntex Ct	39.1	0.8
14.	←	L onto Royal Bank Dr	39.9	0.1
15.	→	R into Plaza	40.0	0.1

40.0 kilometers. +164/-103 meters

16.	☺	LUNCH BREAK at Tim Hortons	40.1	0.1
17.	←	L onto Royal Bank Dr	40.2	0.1
18.	←	L onto Syntex Ct	40.3	0.1
19.	→	R onto Financial Dr	40.4	1.1
20.	→	R onto Creditview Rd	41.4	3.0
21.	←	L onto Britannia Rd W/Regional Rd 3	44.4	3.7
22.	→	R onto Avebury Rd	48.1	0.5
23.	←	L onto Aldridge St	48.6	0.4
24.	↑	Continue onto Traders Blvd E	49.0	1.4
25.	↑	Continue onto Coopers Ave	50.4	0.2
26.	↑	Continue onto Rose Cherry Pl	50.6	1.2
27.	←	L onto Matheson Blvd E	51.8	2.3
28.	←	Slight L to stay on Matheson Blvd E	54.1	2.4
29.	→	R onto Satellite Dr	56.6	0.3
30.	←	L onto Skymark Ave	56.9	0.6

16.9 kilometers. +43/-73 meters

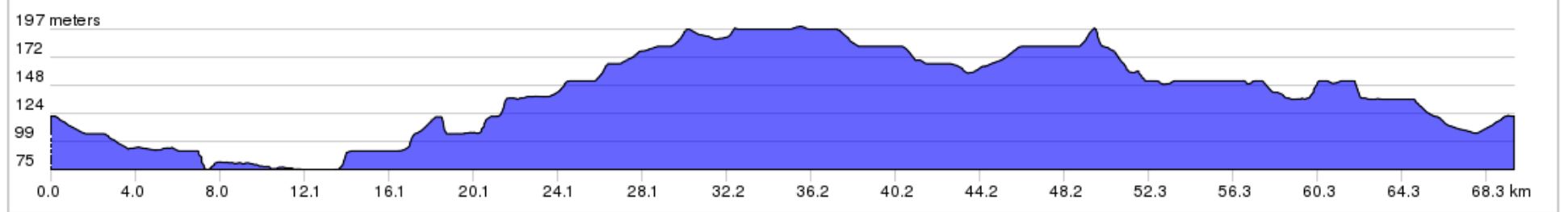
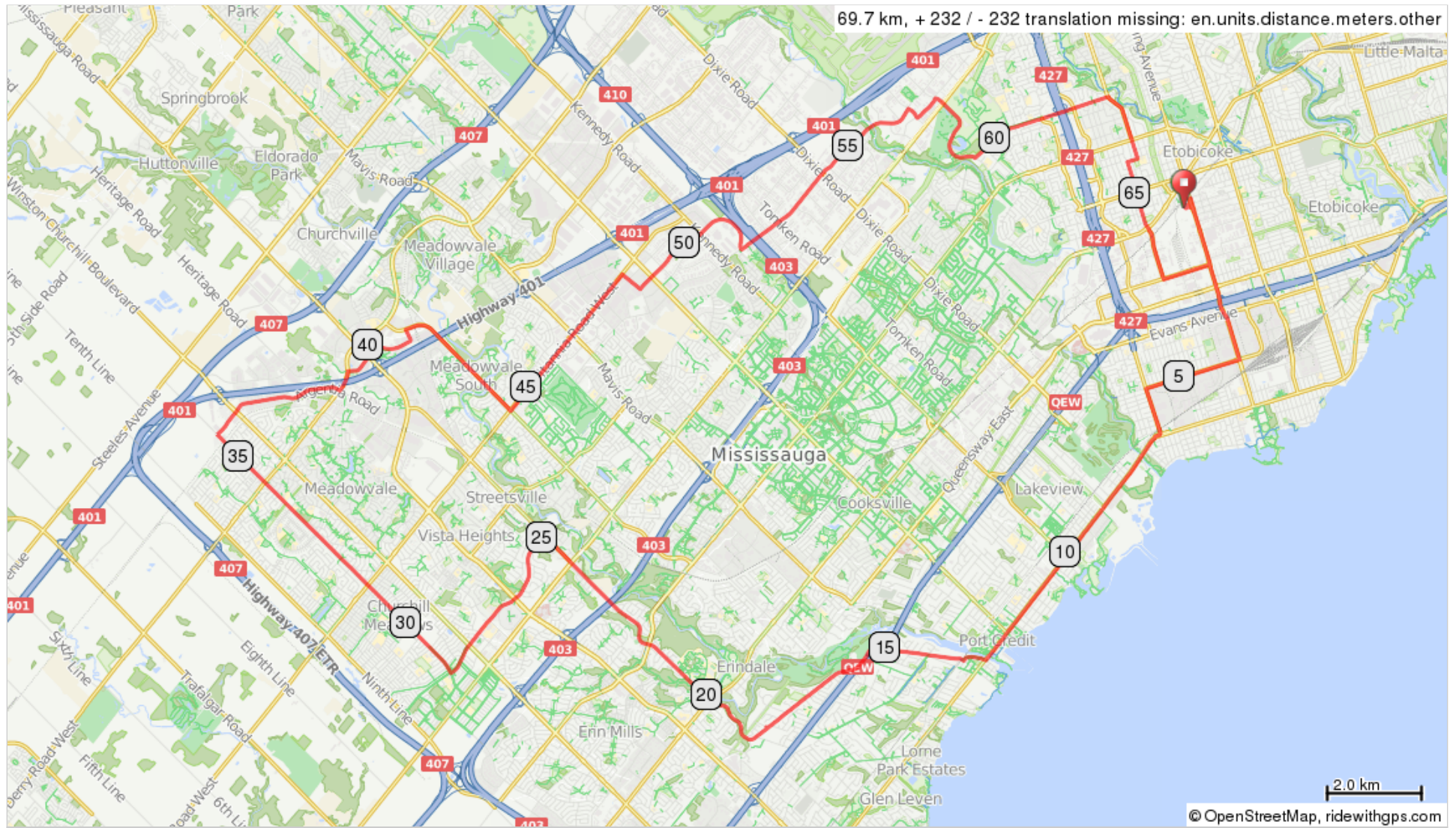
31.	→	R onto Orbitor Dr	57.4	0.2
32.	↑	Continue onto Centennial Park Blvd	57.6	1.8
33.	←	L onto Rathburn Rd	59.4	3.2
34.	→	R onto Martin Grove Rd	62.6	1.5
35.	→	Slight R onto Swan Ave	64.0	0.2
36.	←	L onto Shaver Ave N	64.3	1.5
37.	↑	Continue onto Shorncliffe Rd	65.7	1.1
38.	←	L onto N Queen St	66.9	1.0
39.	←	L onto Kipling Ave	67.9	1.3
40.	→	Slight R onto sideroad for parking lot	69.2	0.2
41.	←	L onto Munster Ave	69.4	0.1
42.	→	R into parking lot.	69.5	0.2
43.	►	End of route	69.7	0.0

12.8 kilometers. +34/-65 meters

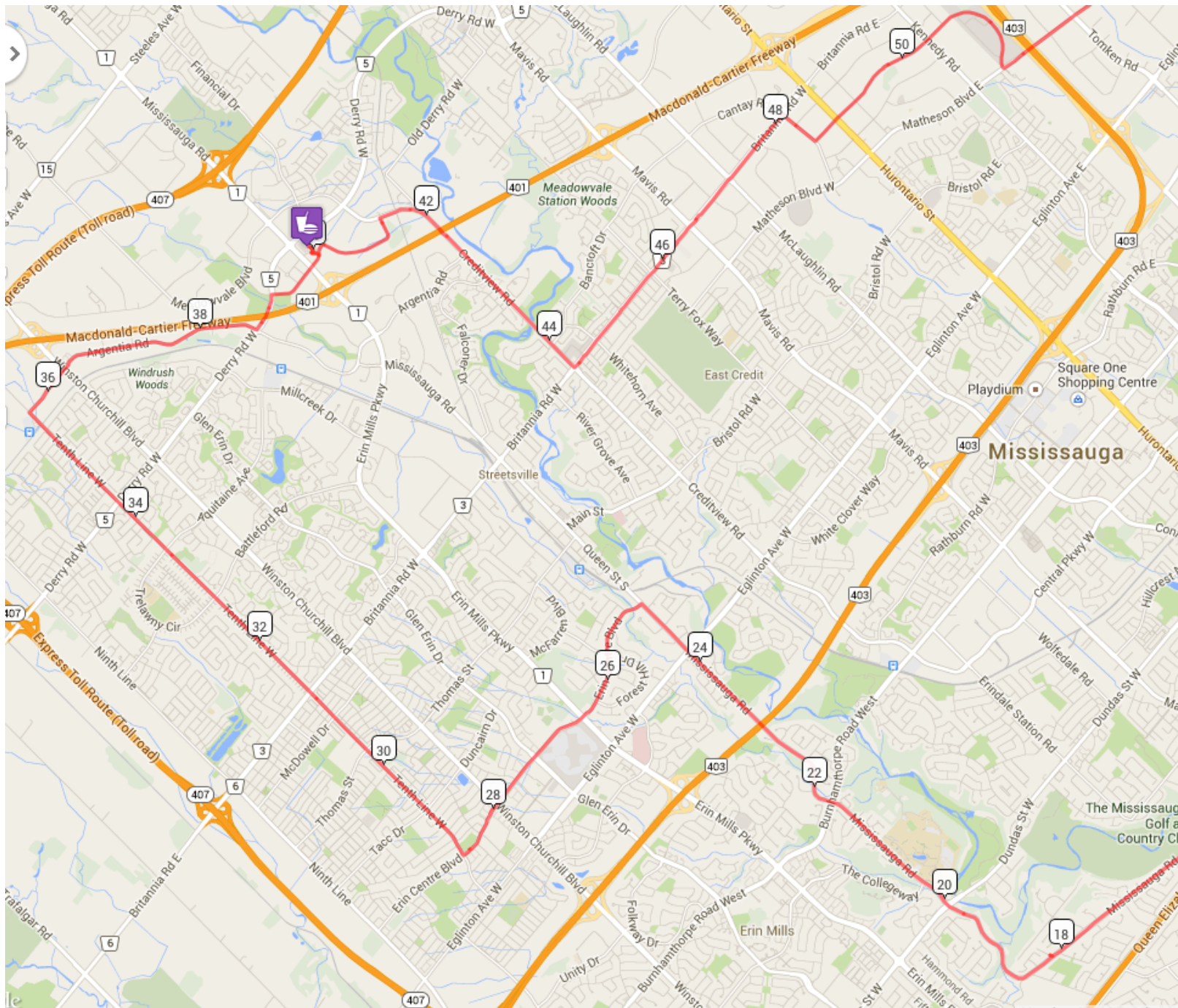


T o r o n t o
b i c y c l i n g
N e t w o r k

Lakeshore to Oakville 70 km



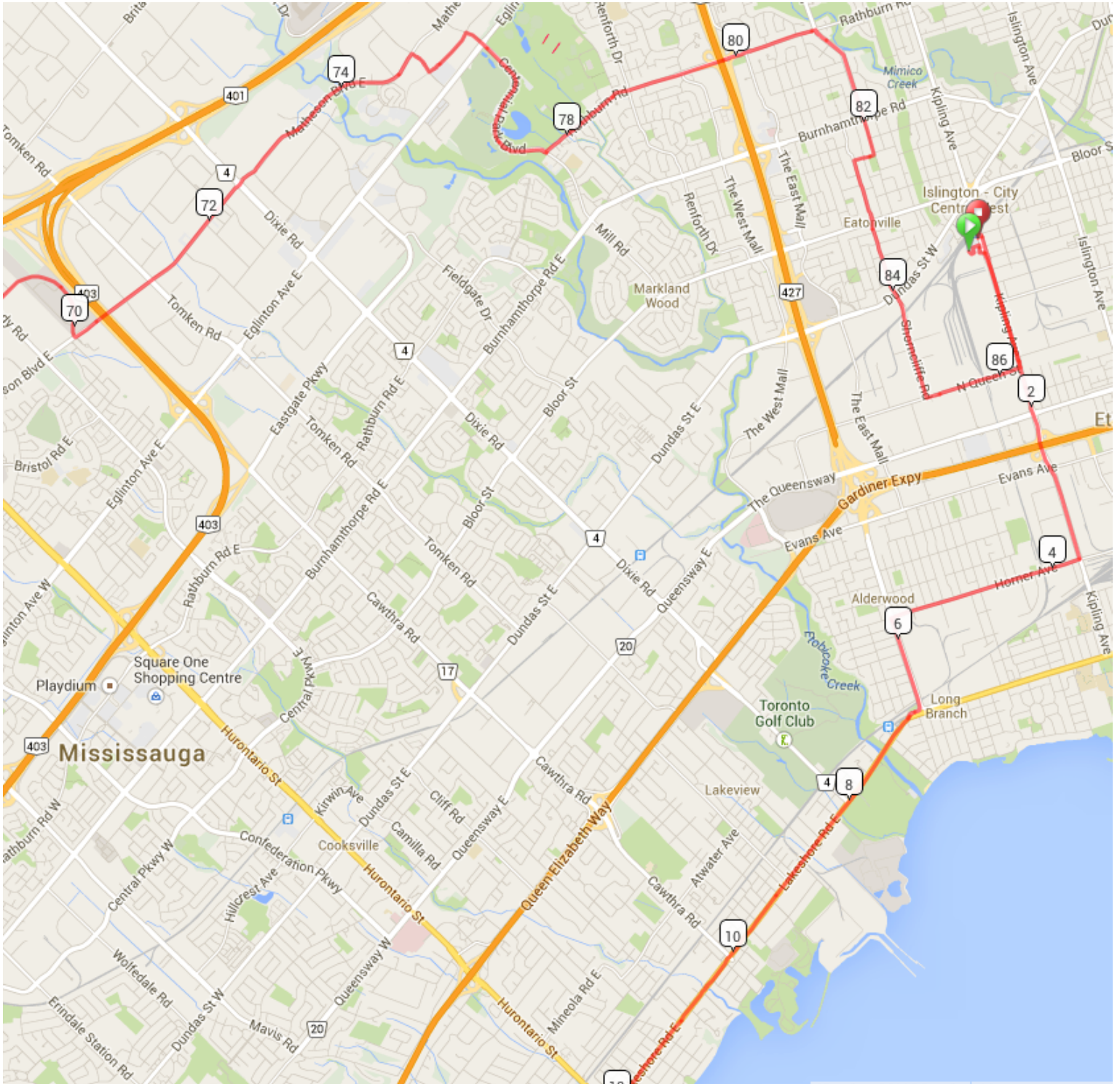
Lakeshore to Oakville 70 km Tourist Ride – Toronto Bicycling Network



May 2014



Lakeshore to Oakville 70 km Tourist Ride – Toronto Bicycling Network



May 2014



T o r o n t o
b i c y c l i n g
N e t w o r k